Bodleian Libraries
UNIVERSITY OF OXFORD

This book is part of the collection held by the Bodleian Libraries and scanned by Google, Inc. for the Google Books Library Project.

For more information see:

http://www.bodleian.ox.ac.uk/dbooks

This work is licensed under a Creative Commons Attribution-NonCommercial-ShareAlike 2.0 UK: England & Wales (CC BY-NC-SA 2.0) licence.

THORBURN'S DIAGRAMS

AGRICULTURAL STATISTICS.

Scotland.

1854.

2/.

Scotland 8 3240

Gray

DIAGRAMS,

AGRICULTURAL STATISTICS

OF

SCOTLAND,

FOR

1854.

As furnished, in the following Month of January, to the Government, by J. Hall, Maxwell, Esq., of Dargavel, Secretary to the Highland Society.

BY

THOMAS THORBURN,

STATIST; AUTHOR OF VARIOUS DIAGRAMS, AND VOLUMES OF DIAGRAMS, RELATIVE TO

ARMY, THE	COUNTY ECONOMICS	JOINT STOCKS	SHIPPING
BANKING	EMIGRATION	MANUFACTURES	SUGAR TRADE
COLONIES	EXPORTS, IMPORTS	MORTALITY	TAXATION
CORN TRADE	INSURANCE	NAVY	TIMBER TRADE
COTTON TRADE	IRON	RAILWAYS	VITALITY, &c. &c.

Gough Adds Scotland
8° 340.

LONDON: EFFINGHAM WILSON,

EDINBURGH: THOMAS THORBURN.

MDCCC LV.

TO THE HONORABLE

THE PRESIDENT,

THE VICE-PRESIDENTS, DIRECTORS, AND MEMBERS

OF THE

HIGHLAND AND AGRICULTURAL SOCIETY
OF SCOTLAND,

THIS HUMBLE ATTEMPT TO ILLUSTRATE THE
AGRICULTURAL STATISTICS OF
THE COUNTRY,

IS RESPECTFULLY INSCRIBED

BY

THEIR HONORS'

MOST OBEDIENT SERVANT,

THE AUTHOR.

CONTENTS.

CROPS &c.

1 ACRES, Number of "Returned".
2 BARLEY, Number of Acres Cropped with.
3 — Gross Produe of (Bushels).
4 — Average Produce of (Bushels per Acre).
5 BEANS, Number of Acres Cropped with.
6 — Gross Produce of, (Bushels).
7 — Average Produce of, (Bushels per Acre).
8 BERE OR BIGG, Number of Acres Cropped with.
9 — Gross Produce of, (Bushels).
10 — Average Produce of, (Bushels per Acre).
11 CABBAGE, Number of Acres Cropped with.
12 CARROTS, Number of Acres Cropped with.
13 FALLOW, Number of Acres in.
14 FLAX, Number of Acres Cropped with.
15 GRASS, Number of Acres in.
16 HOUSES, ROADS, FENCES, &c., Number of Acres Occupied by.
17 IRRIGATED MEADOWS, Number of Acres Occupied by.
18 MANGOLD, Number of Acres Cropped with.
19 OATS, Number of Acres Cropped with.
20 — Gross Produce of (Bushels).
21 — Average Produce of, (Bushels per Acre).
22 PASTURE PERMANENT, Number of Acres Occupied by.
23 PEAS, Number of Acres Cropped with.
24 POTATOES, Number of Acres Cropped with.
25 — Gross Produce of (Tons).
26 — Average Produce of per Acre.
28 RYE, Number of Acres Cropped with.
29 SHEEP WALKS, Number of Acres Occupied by.
30 TURNIPS, Number of Acres Cropped with.
31 — Gross Produce of (Tons).
32 — Average Produce of per Acre.
33 TURNIP SEED, Number of Acres Cropped with.
34 VETCHES, Number of Acres Cropped with.
35 WASTE, Number of Acres.
36 WHEAT, Number of Acres Cropped with.
37 — Gross Produce of, Bushels.
38 — Average Produce per Acre.
39 WOODS, Number of Acres in.

ANIMALS.

40 CALVES, Number of.
41 COWS, Milk, Number of.
42 OTHER CATTLE, Number of.
43 HORSES, Number of.
44 EWES &c., Number of.
45 TUPS, Number of.
46 SWINE, Number of.

ERRATUM.—In Diagram No. 3, read first line thus,—

1,075,603 Bushels, County of Fife, was the
Gross Produce of Barley, in

NOTICE.

The SPECIAL FEATURE of this work, and of the other novel and elaborate Publications of the Series, is, that *Numerical Notation*, or *Arithmetical Values*, are exhibited *pictorially*, or by means of EXPANSION, SPACE, or AREA; thus affording impressions of singular accuracy and permanence.

The advantages of this method over *Tabellated Numerical Figures*, cannot fail to strike the most casual observer. Numerical figures are but Emblematical Signs; whereas the "Diagram" is a natural and rational representation, image, or shadow of the subject exhibited.

31, BUCCLEUCH PLACE, 20th March, 1855.

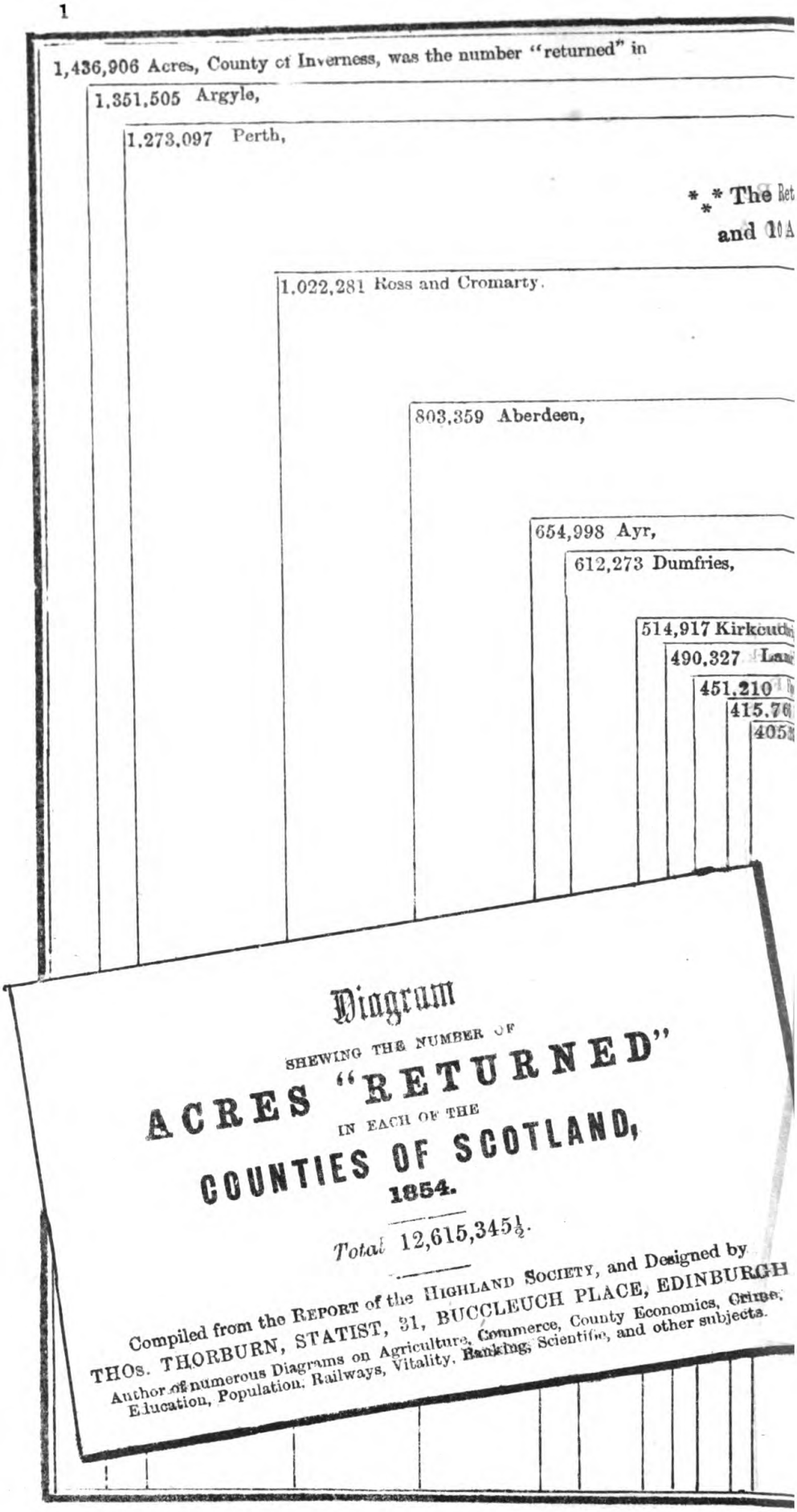

Diagram

SHEWING THE NUMBER OF

ACRES "RETURNED"

IN EACH OF THE

COUNTIES OF SCOTLAND,

1854.

Total 12,615,345½.

Compiled from the REPORT of the HIGHLAND SOCIETY, and Designed by THOs. THORBURN, STATIST, 31, BUCCLEUCH PLACE, EDINBURGH

Author of numerous Diagrams on Agriculture, Commerce, County Economics, Crime, Education, Population, Railways, Vitality, Banking, Scientific, and other subjects.

Returns of Occupants of less than 20 Acres in the Lowlands,
) Acres in the Highlands, are not given in this Diagram.

bright.
ark.
Forfar,
6 Sutherland.
293 Roxburgh,

295,417 Caithness,
279,941 Fife,
271,483 Wigtown.
269,752 Berwick,
223,255 Stirling,
211,147 Edinburgh,
208,622 Peebles,
208,580 Kincardine.
178,969 Banff,
155,717 Haddington,
150,108 Elgin,
136,890 Renfrew,
119,638 Selkirk,
111,251 Dumbarton.
74,749 Bute,
69,961 Linlithgow,
62,703 Nairn,
58,307 Orkney and Shetland,
54,008 Kinross.

40,903

Clackmannan

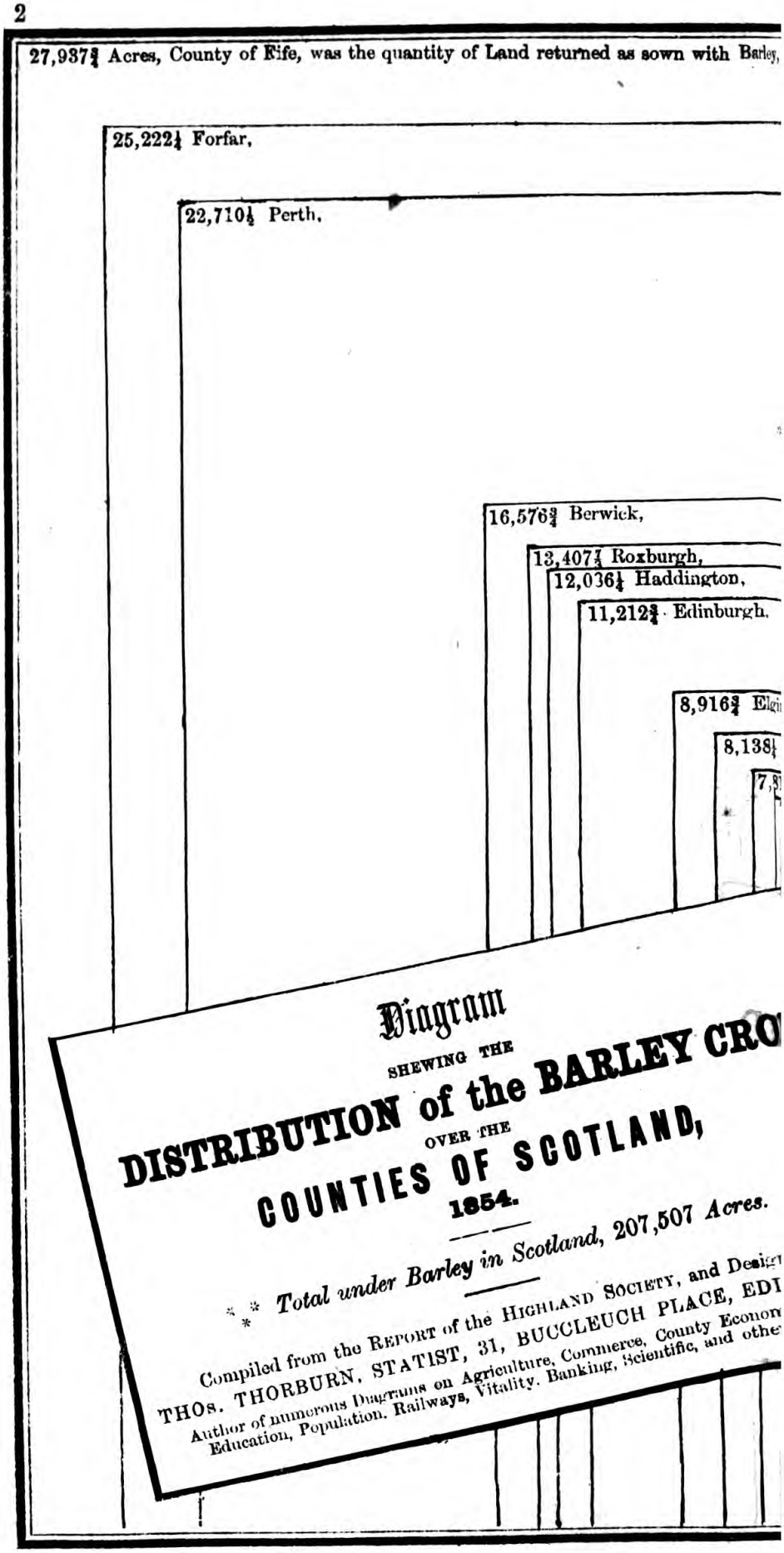
27,937¾ Acres, County of Fife, was the quantity of Land returned as sown with Barley,
25,222¼ Forfar,
22,710½ Perth,
16,576¾ Berwick,
13,407¼ Roxburgh,
12,036¼ Haddington,
11,212¾ Edinburgh,
8,916¾ Elgi
8,138
Diagram
SHEWING THE
DISTRIBUTION of the BARLEY CRO
OVER THE
COUNTIES OF SCOTLAND,
1854.
Total under Barley in Scotland, 207,507 Acres.
Compiled from the REPORT of the HIGHLAND SOCIETY, and Desig
THOS. THORBURN, STATIST, 31, BUCCLEUCH PLACE, EDI
Author of numerous Diagrams on Agriculture, Commerce, County Econo
Education, Population, Railways, Vitality, Banking, Scientific, and othe

rley, in

* * The Returns of Occupants of less than 20 Acres in the Lowlands,
* and 10 Acres in the Highlands, are not given in this Diagram.

gin,

¼ Aberdeen,

815¾ Kincardine,

7,387¾ Ross and Cromarty,

7,337 Stirling,

4,653½ Linlithgow,

4,190 Banff,

3,308½ Dumfries,

3,221 Nairn,

3,156½ Kinross,

2,660 Inverness,

2,290½ Lanark,

2,144½ Wigtown,

2,122½ Peebles,

1,896 Clackmannan,

1,848½ Kirkcudbright,

1,358½ Argyle,

1,418 Dumfries,

1,349 Sutherland,

933 Selkirk

802½ Ayr,

421½ Renfrew,

389½ Bute,

265½ Caithness,

149¾ Orkney and Shetland,

ned by
NBURGH,
ics, Crime,
subjects.

1,075,603 Acres, County of Fife, were occupied by Barley, in

908,010 Forfar,

715,380 Perth,

629,916 Berwick,

565,032 Haddington,

509,494 Roxburgh,

454,116 Edinburgh,

334,378

303,

Diagram

SHEWING THE

GROSS PRODUCE of the BARLEY CR

IN EACH OF THE

COUNTIES OF SCOTLAND,

1854.

*** *Total Barley raised in Scotland*, 7,639,601 *Bushe*

Compiled from the REPORT of the HIGHLAND SOCIETY, and Desig

THOs. THORBURN, STATIST, 31, BUCCLEUCH PLACE, EDI

Author of numerous Diagrams on Agriculture, Commerce, County Econom

Education, Population, Railways, Vitality, Banking, Scientific, and other

The Returns of Occupants of less than 20 Acres in the Lowlands
and 10 Acres in the Highlands, are not given in this Diagram.

Elgin,
149 Aberdeen,
02,860 Kincardine,
234,784 Stirling,
180,323 Linlithgow,
160,267 Banff,
103,708 Nairn,
98,421 Dumfries,
94,879 Kinross,
93,100 Inverness
80,188 Lanark,
76,665 Wigtown,
75,339 Peebles,
62,568 Clackmannan,
60,068 Kirkcudbright,
56,795 Argyle,
51,936 Sutherland,
47,503 Dumbarton,
34,521 Selkirk,
25,880 Ayr,
14,436 Ross and Cromarty,
11,352 Bute,
9,549
Caithness,

OP
ls.
ned by
NBURGH,
ics, Crime,
subjecta.

1854. **DIAGRAM** **1854.**

SHEWING THE

AVERAGE PRODUCE of BARLEY

In each COUNTY of SCOTLAND.

*** Each Square represents an Imperial Acre, and each Mark a Bushel.

Compiled from the REPORT of the HIGHLAND SOCIETY, and Designed by

THOs. THORBURN, STATIST, 31, BUCCLEUCH PLACE, EDINBURGH,

Author of numerous Diagrams on Agriculture, Commerce, County Economics, Crime, Education, Population, Railways, Vitality, Banking, Scientific, and other subjects.

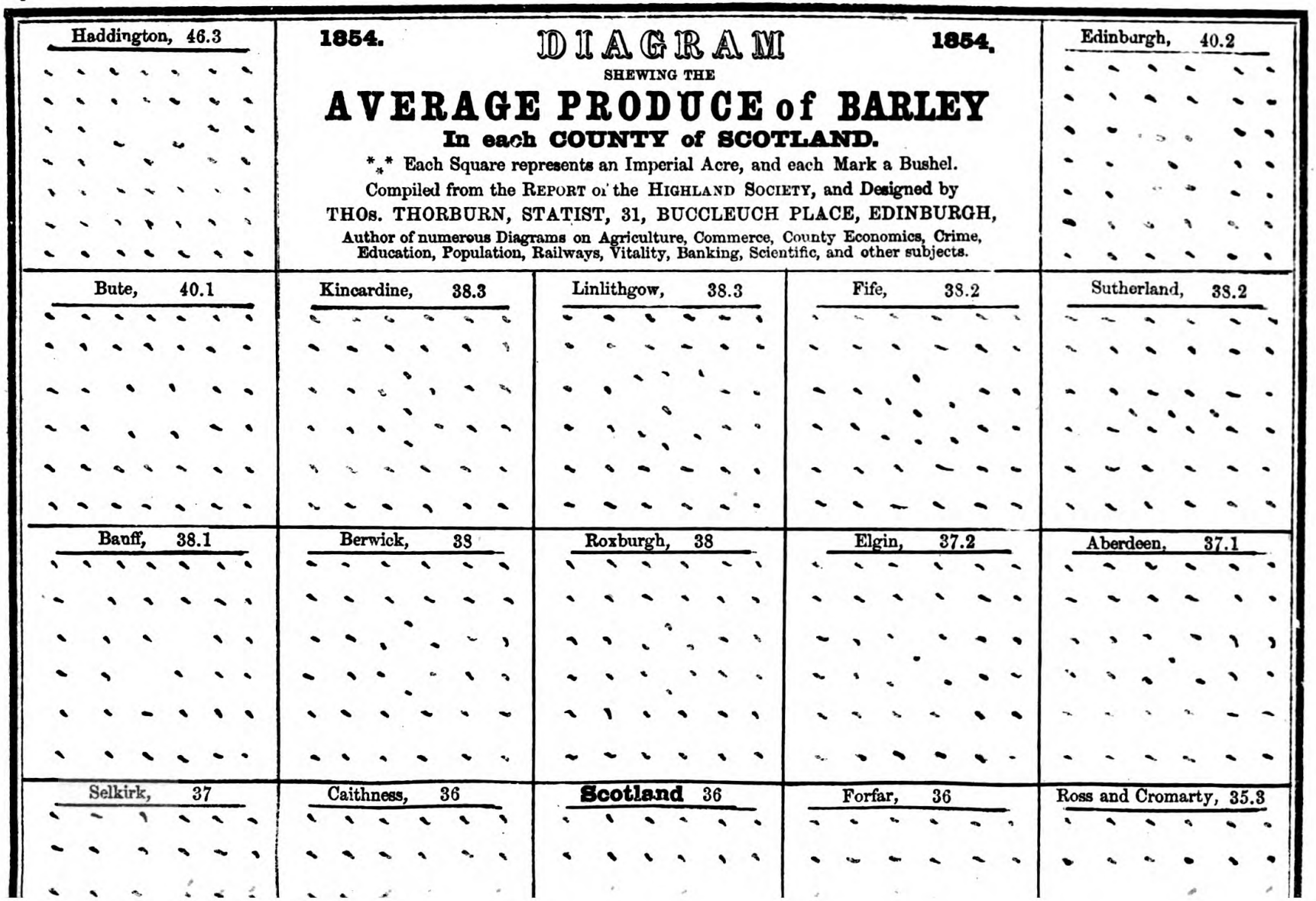

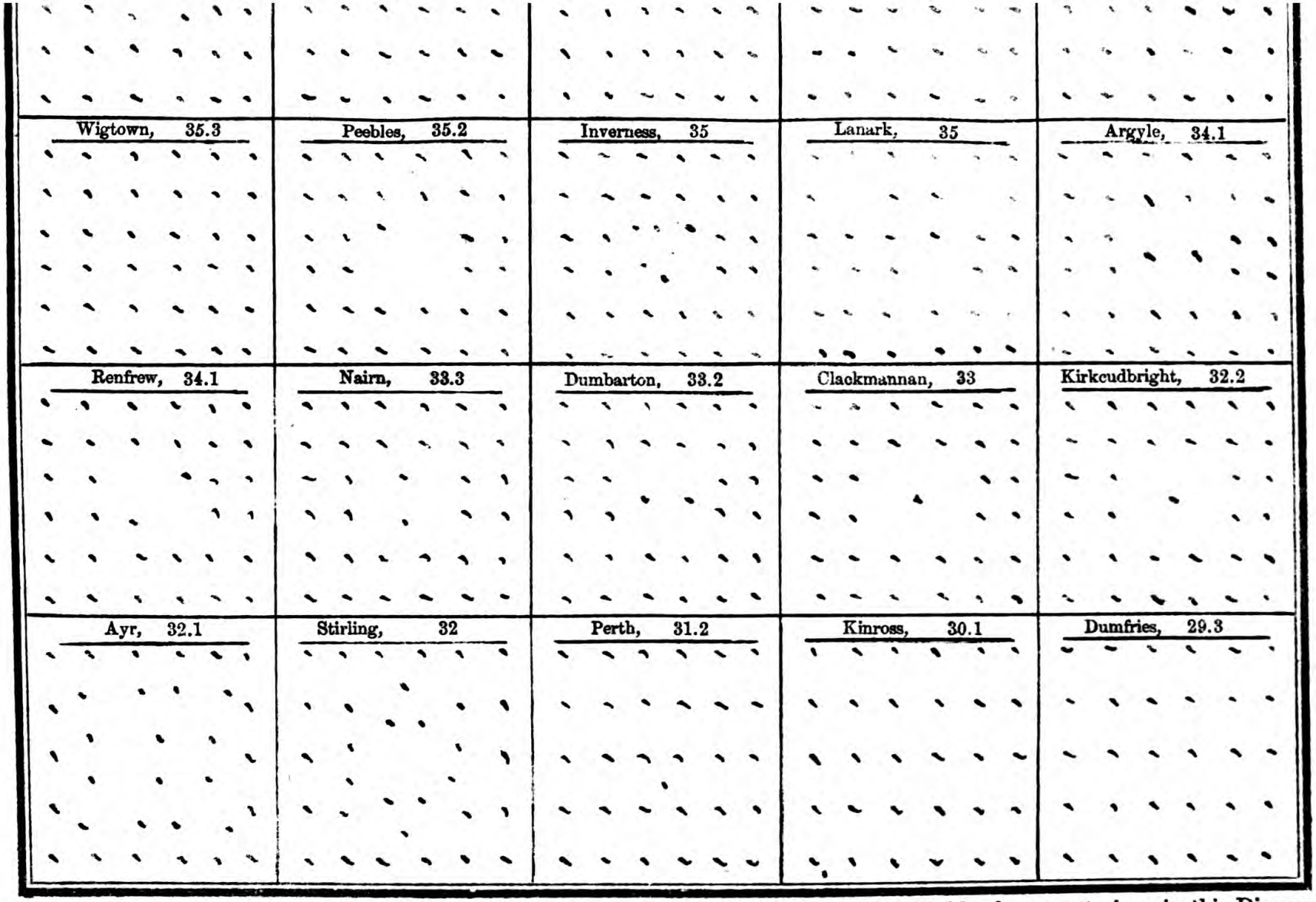

*** The Returns of Occupants of less than 20 Acres in the Lowlands, and 10 Acres in the Highlands, are not given in this Diagram.

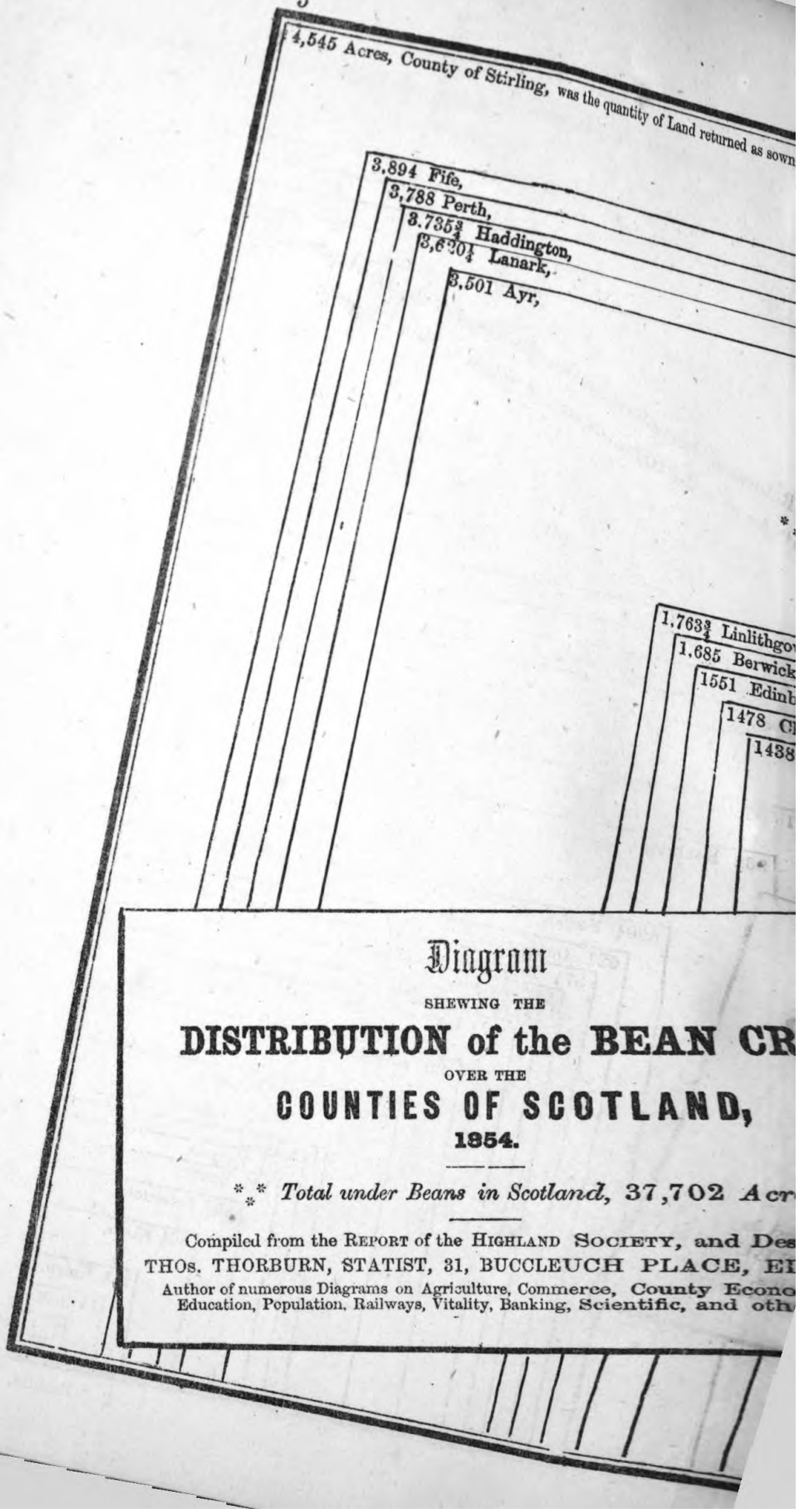

Diagram

SHEWING THE

DISTRIBUTION of the BEAN CR

OVER THE

COUNTIES OF SCOTLAND,

1854.

*** *Total under Beans in Scotland,* 37,702 *Acr*

Compiled from the REPORT of the HIGHLAND SOCIETY, and Des

THOs. THORBURN, STATIST, 31, BUCCLEUCH PLACE, E

Author of numerous Diagrams on Agriculture, Commerce, County Econo
Education, Population, Railways, Vitality, Banking, Scientific, and oth

Beans, in

he Returns of Occupants of less than 20 Acres in the Lowlands,
d 10 Acres in the Highlands, are not given in this Diagram.

,
mannan,
nfrew,

171 Wigtown.

962 Roxburgh,

690¼ Forfar,

621 Dumbarton,

571 Dumfries,

531 Argyle,

474¾ Kincardine,

467¾ Kirkcudbright.

331 Aberdeen,

271 Ross and Cromarty,

144 Bute,

139¼ Kinross,

131 Banff,

85¾ Inverness,

56½ Elgin,

25½ Nairn,

18 Selkirk,

3½ Orkney and Shetland,

3 * Peebles,

P
ned by
NBURGH,
aics, Crime,
r subjects.

124,994 Bushels, County of Stirling, was the Gross Produce of Beans, in

111,952 Fife,
108,336 Lanark,
107,965 Perth,
104,089 Haddington,
98,924 Ayr,

51,707 Linlithgow,
48,468 Edinburgh,
47,187 Berwick,
42,795 Ren
38,434

Diagram

SHEWING THE

GROSS PRODUCE of the BEAN CR

IN EACH OF THE

COUNTIES OF SCOTLAND,

1854.

*** *Total Beans raised in Scotland,* 1,080,921 *Bushels*

Compiled from the REPORT of the HIGHLAND SOCIETY, and Designe
THOS. THORBURN, STATIST, 31, BUCCLEUCH PLACE, EDIN
Author of numerous Diagrams on Agriculture, Commerce, County Economics,
Education, Population, Railways, Vitality, Banking, Scientific, and other su

* * The Returns of Occupants of less than 20 Acres in the Lowlands and 10 Acres in the Highlands, are not given in this Diagram.

ow.

ackmannan,

30,062 Roxburgh.

28,695 Wigtown.

21,367 Forfar,

17,246 Dumbarton.

16,280 Dumfries.

16,497 Kincardine.

15 147 Argyle.

14.149 Kirkcudbright.

11,096 Aberdeen.

8,273 Ross and Cromarty,

4,543 Banff, also Bute,

3,724 Kinross.

2.572 Inverness.

1,886 Elgin.

809 Nairn.

454 Selkirk.

* 48 Peebles.

ROP
ed by
NBURGH
Crime,
subjects.

1854. **DIAGRAM** 1854.

SHEWING THE

AVERAGE PRODUCE of BEANS

In each COUNTY of SCOTLAND.

*** Each Square represents an Imperial Acre, and each Mark a Bushel.

Compiled from the REPORT of the HIGHLAND SOCIETY, and Designed by

THOS. THORBURN, STATIST, 31, BUCCLEUCH PLACE, EDINBURGH,

Author of numerous Diagrams on Agriculture, Commerce, County Economics, Crime, Education, Population, Railways, Vitality, Banking, Scientific, and other subjects.

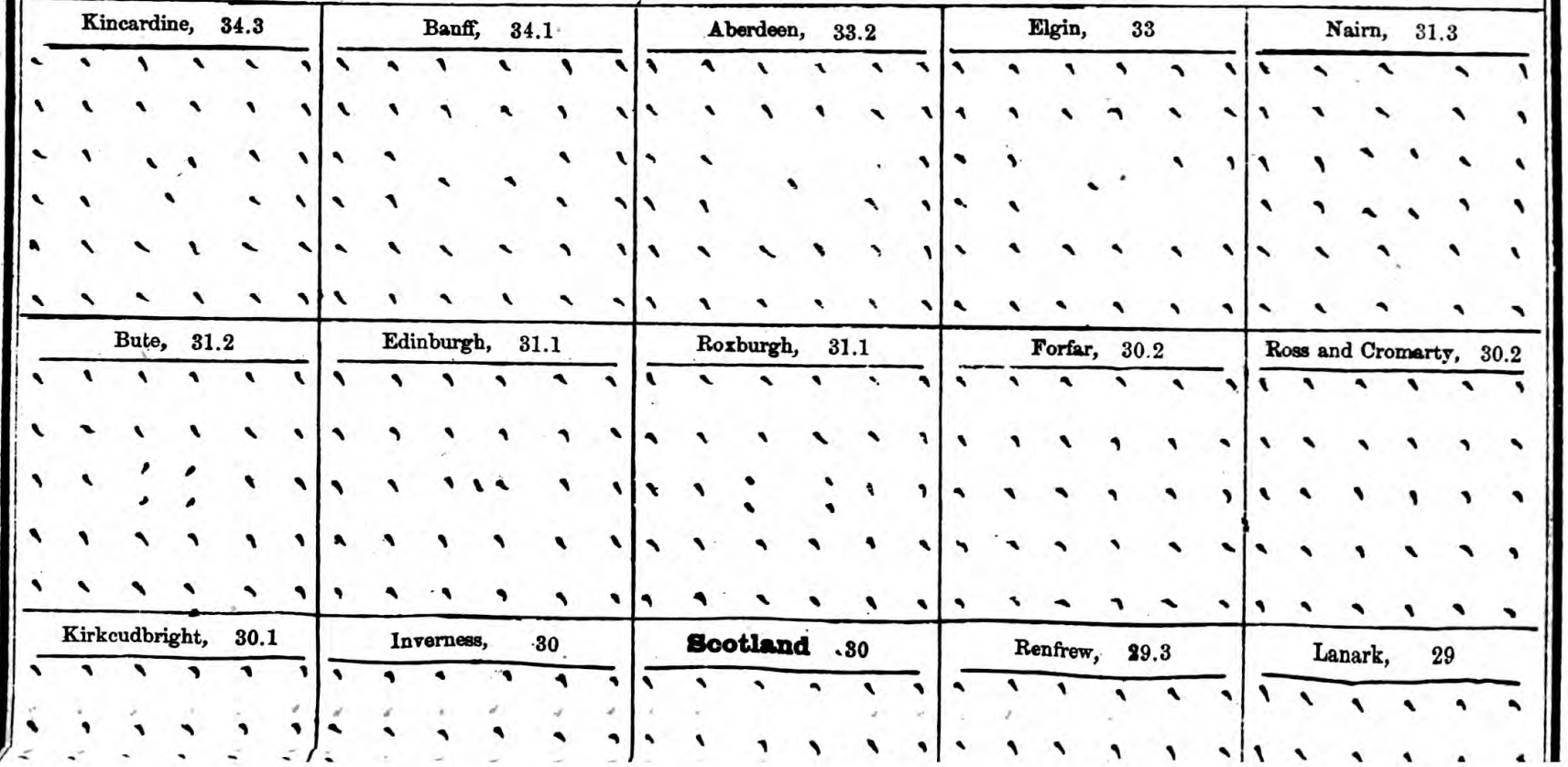



*** The Returns of Occupants of less than 20 Acres in the Lowlands and 10 Acres in the Highlands, are not given in this Diagram.

5,322¾ Acres, County of **Aberdeen,** was the quantity of Land returned as sown **with**

2,922 Orkney and Shetland,

2,710½ Caithness,

1,888¼ Argyle

Diagram

SHEWING THE

DISTRIBUTION of BERE or BIGG CR

OVER THE

COUNTIES OF SCOTLAND,

1854.

*** *Total under Bere or Bigg in Scotland*, 18,118 *Acre*

Compiled from the REPORT of the HIGHLAND SOCIETY, and Designe

THOS. THORBURN, STATIST, 31, BUCCLEUCH PLACE, EDIN

Author of numerous Diagrams on Agriculture, Commerce, County Economic

Education, Population, Railways, Vitality, Banking, Scientific, and other s

Bere or Bigg in

* * The Returns of Occupants of less than 20 Acres in the Lowlands,
* and 10 Acres in the Highlands, are not given in this Diagram.

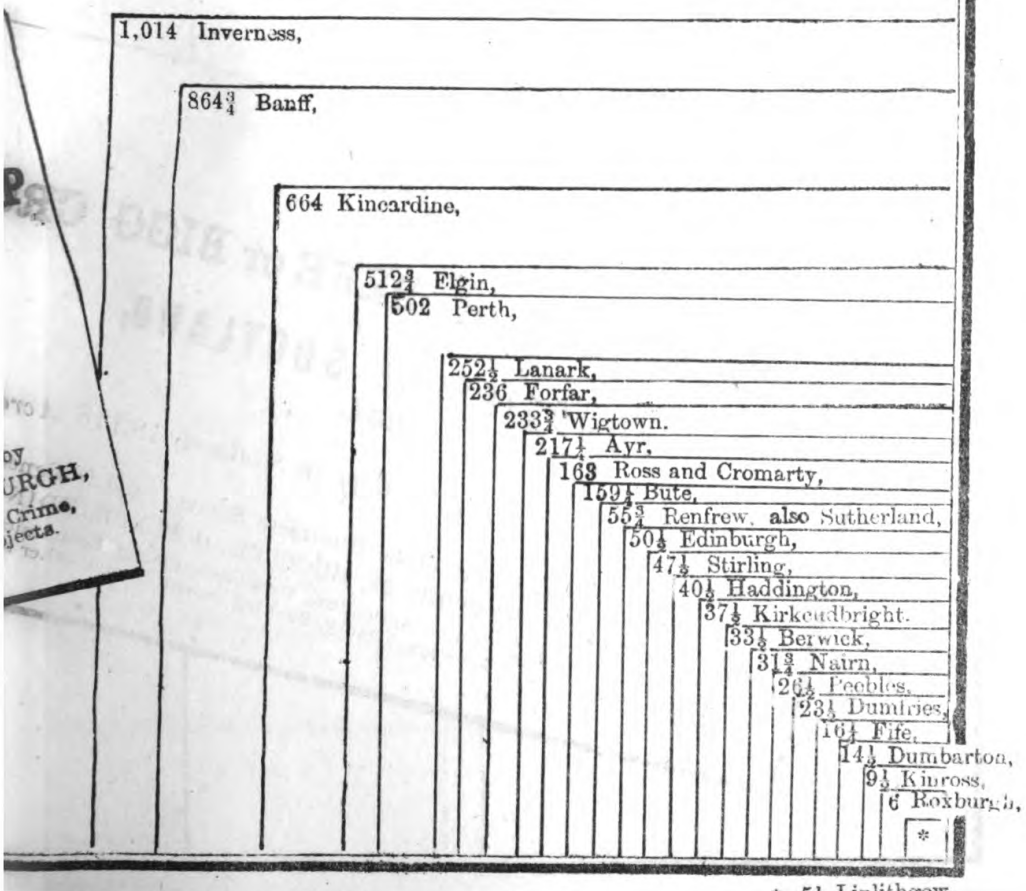

* 5¼ Linlithgow,

204,925 Bushels, County of Aberdeen, was the Gross Produce of Bere or

* * The Ret
and 10

98,924 Caithness.

65,144 Arg

Diagram

SHEWING THE

GROSS PRODUCE of BERE or B

IN EACH OF THE

COUNTIES OF SCOTLAND,

1854.

* * *Total Bere or Bigg raised in Scotland*, 537,280

Compiled from the REPORT of the HIGHLAND SOCIETY, and De

THOs. THORBURN, STATIST, 31, BUCCLEUCH PLACE, E

Author of numerous Diagrams on Agriculture, Commerce, County Econ
Education, Population, Railways, Vitality, Banking, Scientific, and ot

gg, in

ms of Occupants of less than 20 Acres in the Lowlands
eres in the Highlands, are not given in this Diagram.



GG

ushels.

ned by
NBURGH,
ics, Crime,
subjects.

1854. **DIAGRAM** 1854.

SHEWING THE

AVERAGE PRODUCE of BERE or BIGG

In each COUNTY of SCOTLAND.

*** Each Square represents an Imperial Acre, and each Mark a Bushel.

Compiled from the REPORT of the HIGHLAND SOCIETY, and Designed by

THOs. THORBURN, STATIST, 31, BUCCLEUCH PLACE, EDINBURGH,

Author of numerous Diagrams on Agriculture, Commerce, County Economics, Crime, Education, Population, Railways, Vitality, Banking, Scientific, and other subjects.

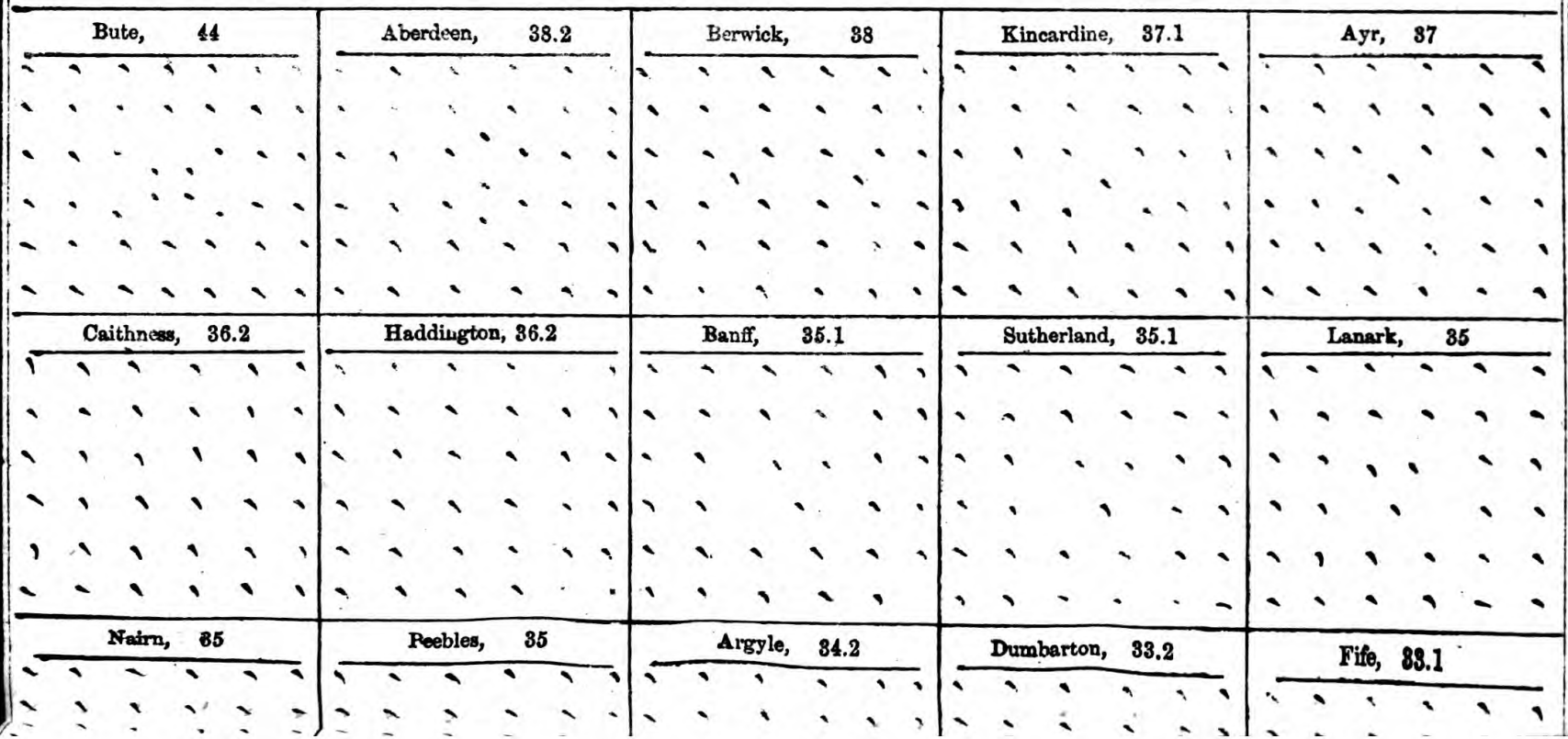



*** The Returns of Occupants of less than 20 Acres in the Lowlands, and 10 Acres in the Highlands, are not given in this Diagram.

460¼ Acres, County of Ayr, was the quantity of Land returned as sown

*** The Retu
and 10 A

239¼ Lanark,

Diagram

SHEWING THE

DISTRIBUTION of the CABBAGE CROP

OVER THE

COUNTIES OF SCOTLAND,

1854.

*** *Total under Cabbage in Scotland*, 1,395½ *Acres.*

Compiled from the REPORT of the HIGHLAND SOCIETY, and Designed by
THOS. THORBURN, STATIST, 31, BUCCLEUCH PLACE, EDINBURG
Author of numerous Diagrams on Agriculture, Commerce, County Economics, Crim
Education, Population, Railways, Vitality, Banking, Scientific, and other subjects.

ch Cabbage, in

as of Occupants of less than 20 Acres in the Lowlands,
es in the Highlands, are not given in this Diagram.

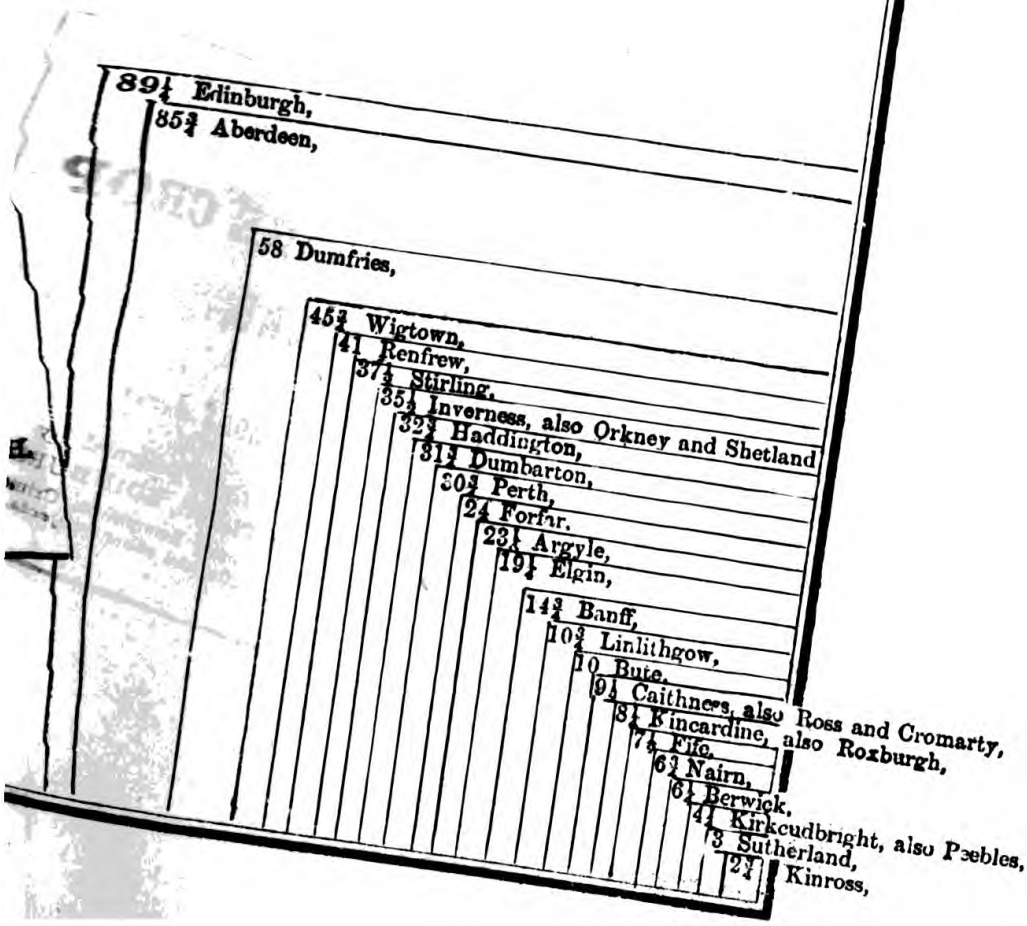

336½ Acres, County of Wigtown. was the quantity of Land returned as sown w

322 Ayr,

103 Had

Diagram

SHEWING THE

DISTRIBUTION of the CARROT CRO

OVER THE

COUNTIES OF SCOTLAND,

1854.

* * * *Total under Carrots in Scotland*, 1,218 *Acres.*

Compiled from the REPORT of the HIGHLAND SOCIETY, and Desig

THOS. THORBURN, STATIST, 31, BUCCLEUCH PLACE, ED

Author of numerous Diagrams on Agriculture, Commerce, County Econo

Education, Population. Railways, Vitality, Banking, Scientific, and oth

Carrots, in.

he Returns of Occupants of less than 20 Acres in the Lowlands,
d 10 Acres in the Highlands, are not given in this Diagram.

ngton,

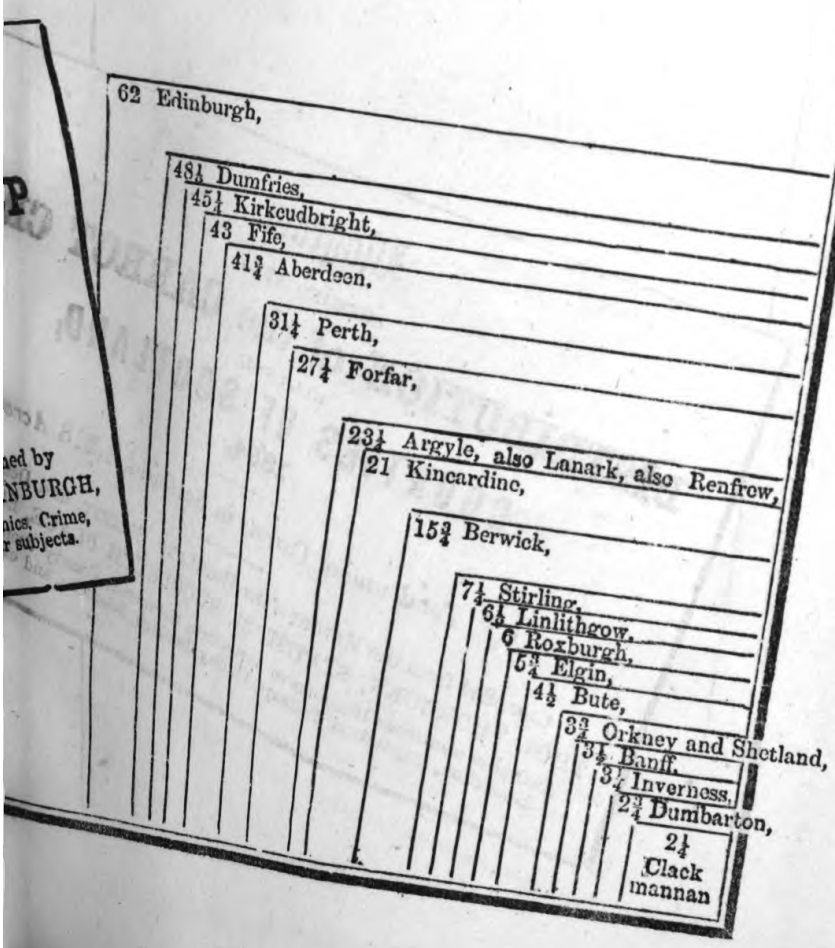

P.
ed by
NBURGH,
nics, Crime,
r subjects.

697,252 Bushels, County of Fife, was the Gross Produce of Wheat, in

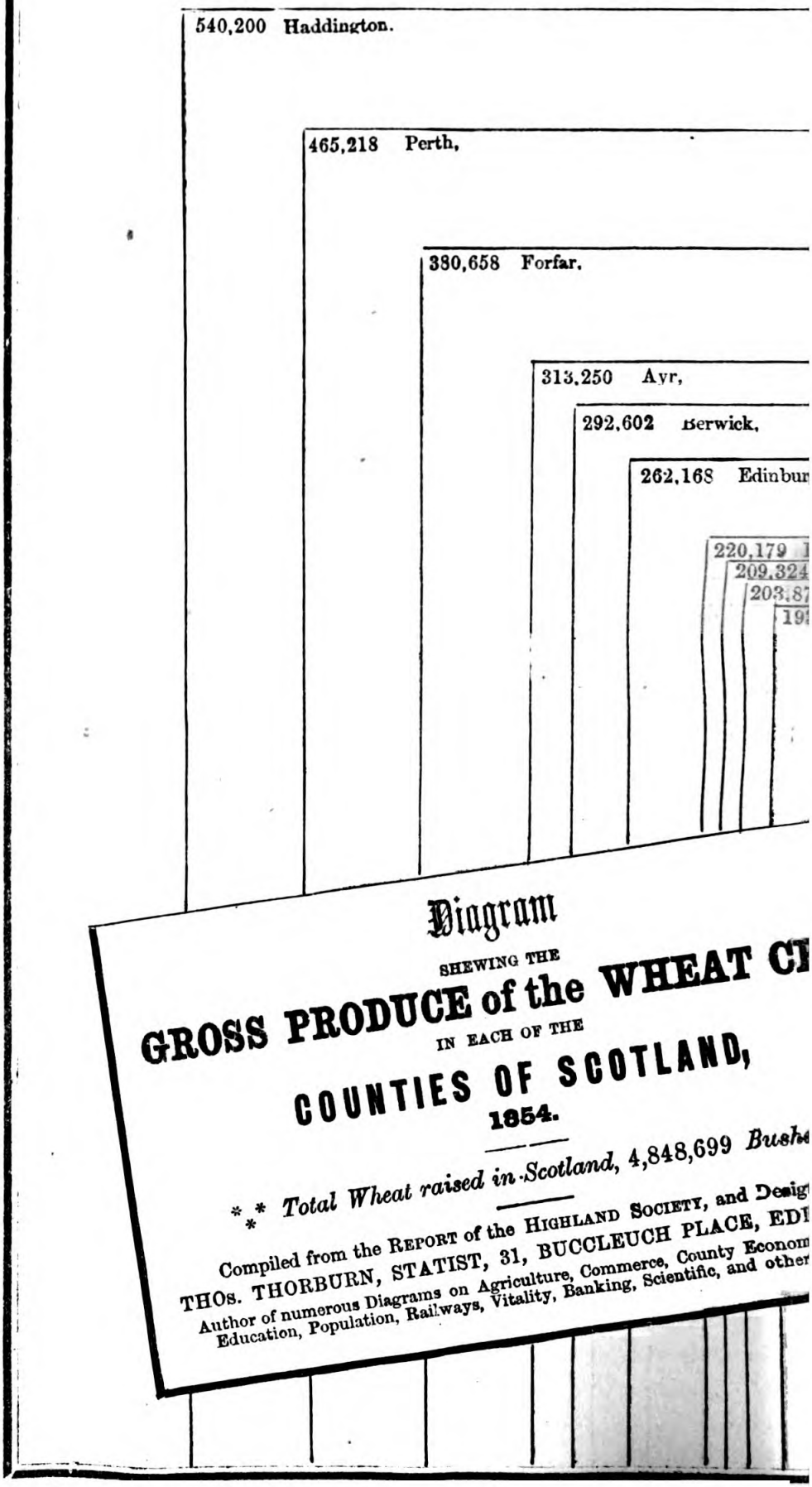

Diagram

SHEWING THE

GROSS PRODUCE of the WHEAT C

IN EACH OF THE

COUNTIES OF SCOTLAND,

1854.

*** *Total Wheat raised in Scotland*, 4,848,699 *Bushe*

Compiled from the REPORT of the HIGHLAND SOCIETY, and Desig

THOS. THORBURN, STATIST, 31, BUCCLEUCH PLACE, EDI

Author of numerous Diagrams on Agriculture, Commerce, County Econom
Education, Population, Railways, Vitality, Banking, Scientific, and other

Returns of Occupants of less than 20 Acres in the Lowlands.
0 Acres in the Highlands, are not given in this Diagram.

bright.
nark.
Forfar,
6 Sutherland.
293 Roxburgh,

295,417 Caithness,
279,941 Fife,
271,483 Wigtown.
269,752 Berwick,
223,255 Stirling,
211,147 Edinburgh,
208,622 Peebles,
208,580 Kincardine.
178,969 Banff,
155,717 Haddington,
150,103 Elgin,
136,890 Renfrew,
119,638 Selkirk.
111,251 Dumbarton.
74,749 Bute,
69,961 Linlithgow,
62,703 Nairn,
58,307 Orkney and Shetland,
54,008 Kinross.

40,903

Clackmannan

1854. **DIAGRAM** 1854.

SHEWING THE

AVERAGE PRODUCE of WHEAT

In each COUNTY of SCOTLAND.

*** Each Square represents an Imperial Acre, and each Mark a Bushel.

Compiled from the REPORT of the HIGHLAND SOCIETY, and Designed by

THOS. THORBURN, STATIST, 31, BUCCLEUCH PLACE, EDINBURGH,

Author of numerous Diagrams on Agriculture, Commerce, County Economics, Crime, Education, Population, Railways, Vitality, Banking, Scientific, and other subjects.

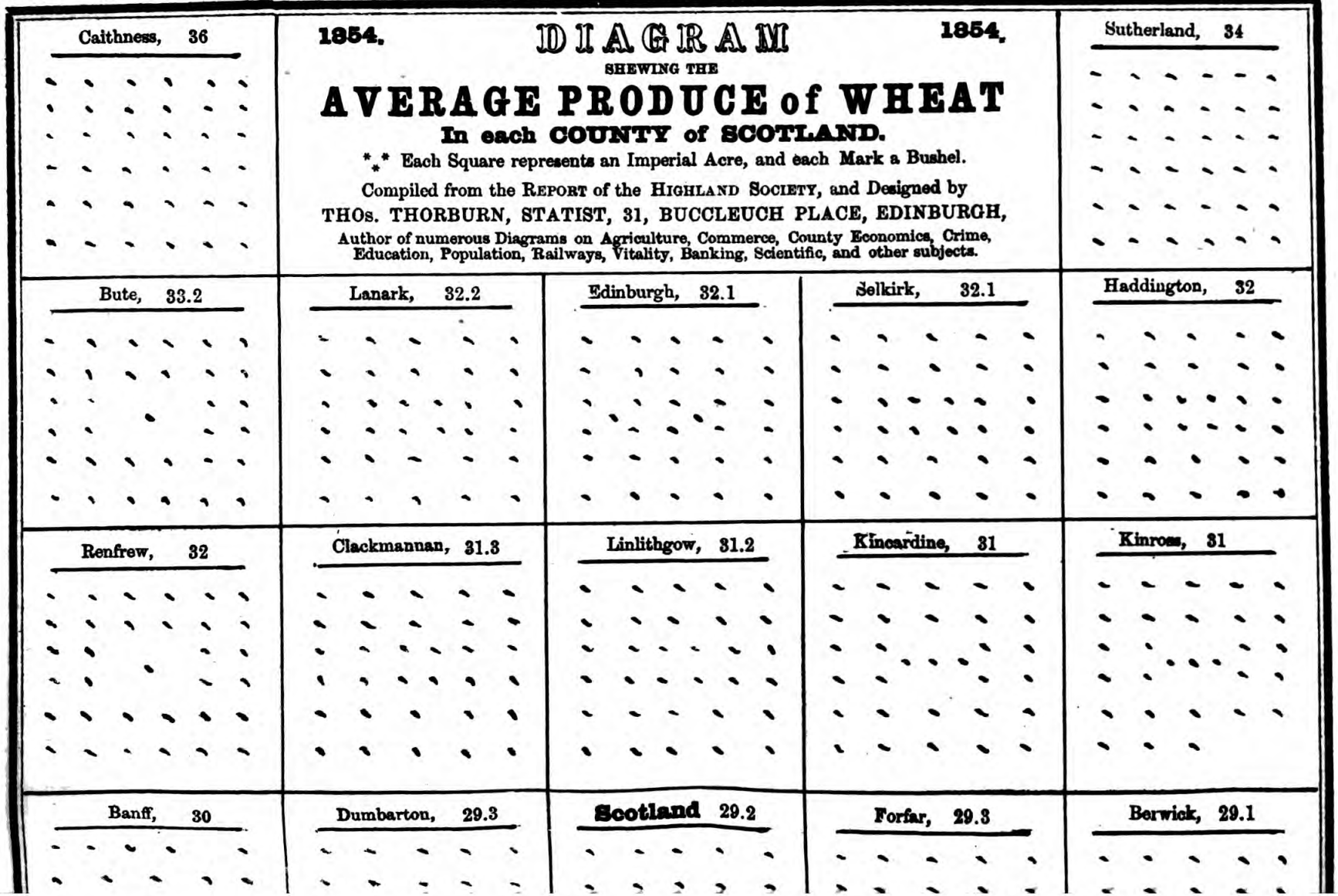

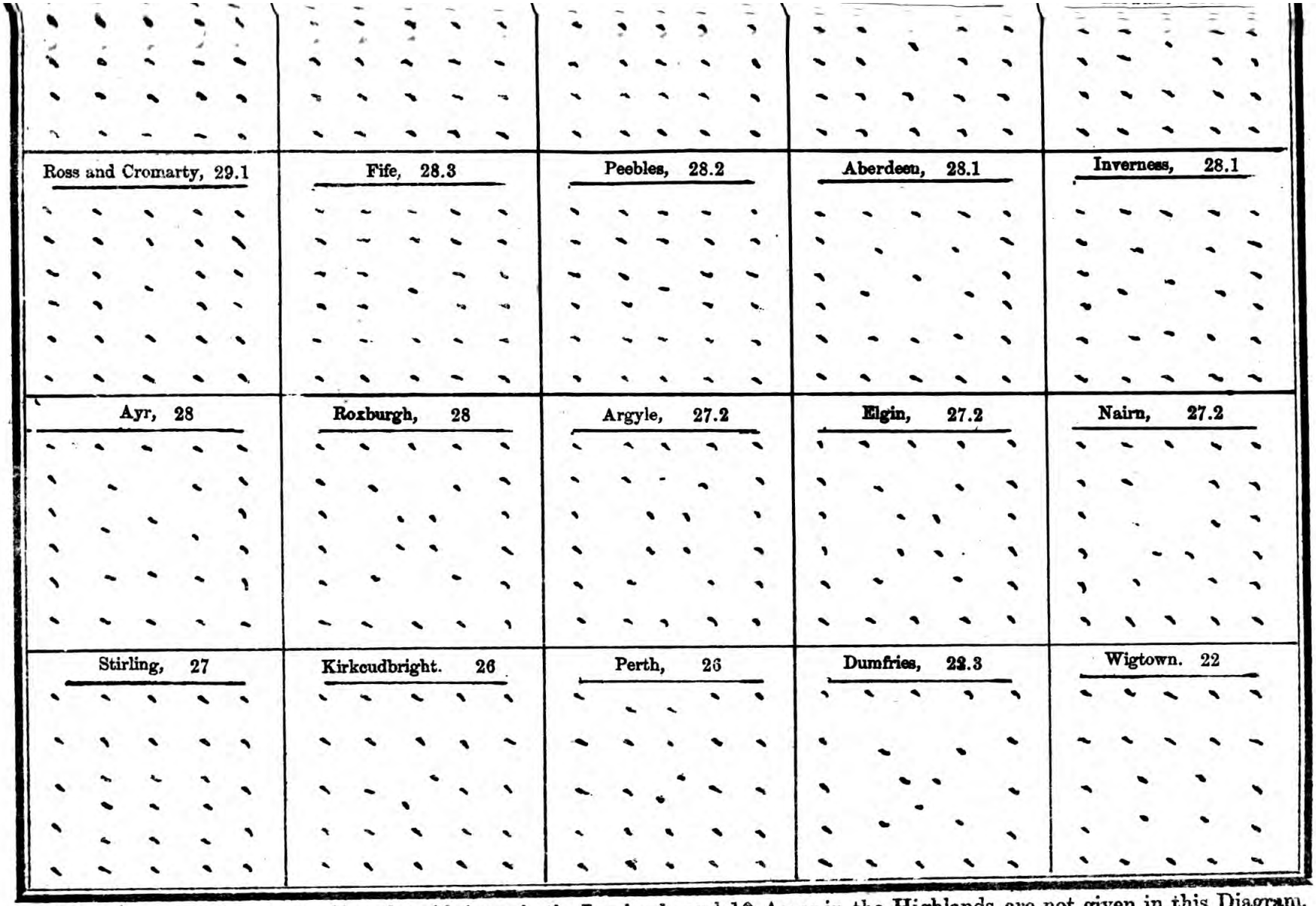

*** The Returns of Occupants of less than 20 Acres in the Lowlands, and 10 Acres in the Highlands, are not given in this Diagram.

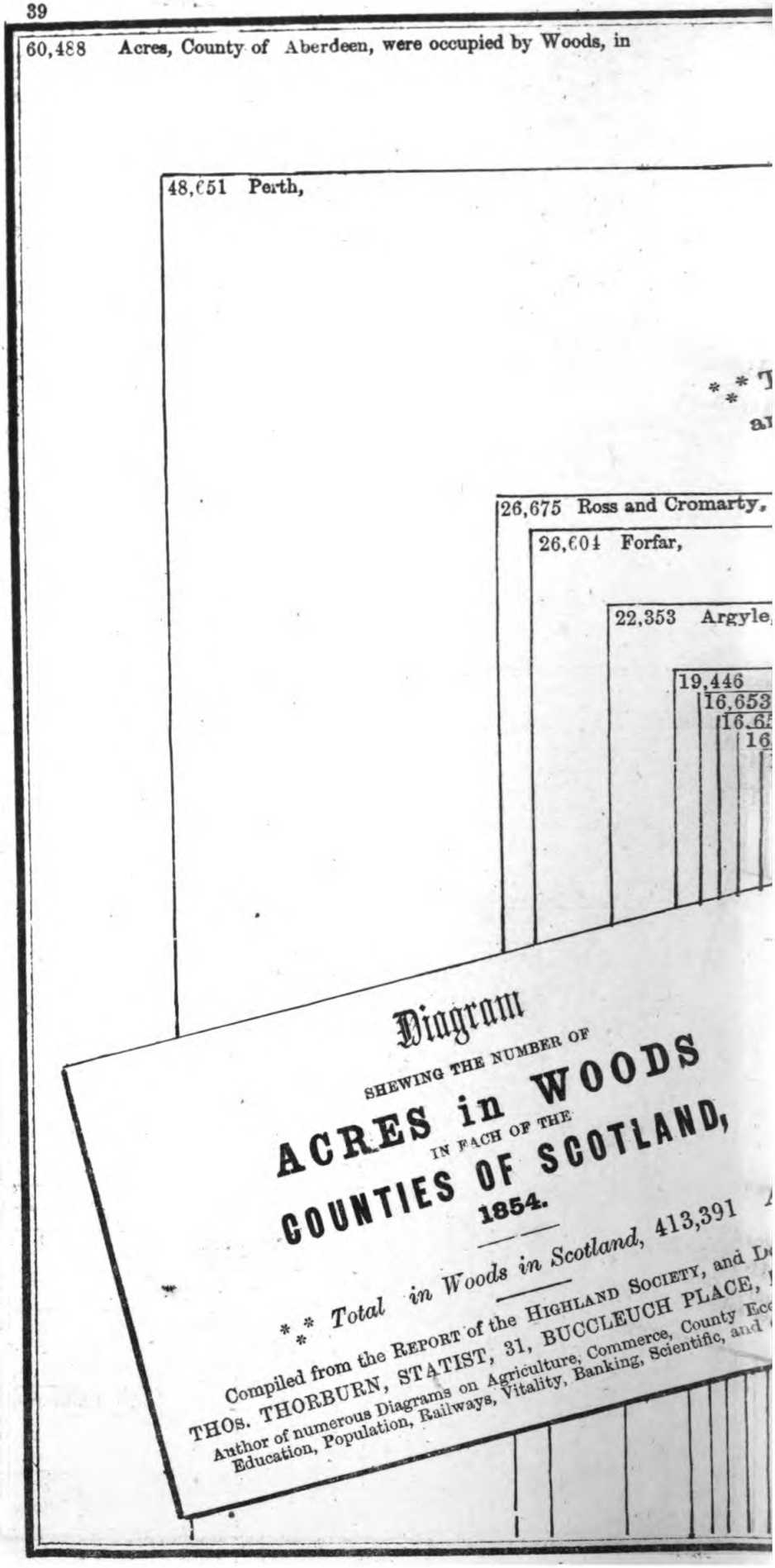
60,488 Acres, County of Aberdeen, were occupied by Woods, in
48,651 Perth,
26,675 Ross and Cromarty,
26,604 Forfar,
22,353 Argyle,
19,446
16,653
Diagram
SHEWING THE NUMBER OF
ACRES in WOODS
IN EACH OF THE
COUNTIES OF SCOTLAND,
1854.
* * Total in Woods in Scotland, 413,391
Compiled from the REPORT of the HIGHLAND SOCIETY, and
THOS. THORBURN, STATIST, 31, BUCCLEUCH PLACE,
Author of numerous Diagrams on Agriculture, Commerce, County
Education, Population, Railways, Vitality, Banking, Scientific, and


e Returns of Occupants of less than 20 Acres in the Lowlands
10 Acres in the Highlands, are not given in this Diagram.
anark,
Sutherland.
Kincardine,
75 Ayr,
,942 Dumfries,
15,548 Fife,
13,181 Roxburgh,
13,044 Stirling,
12,839 Banff,
10,331 Kirkcudbright,
10,160 Berwick,
8,021 Peebles,
7,976 Haddington,
7,929 Inverness,
7,321 Edinburgh,
5,953 Clackmannan,
5,645 Wigtown.
5,954 Dumbarton,
3,859 Renfrew,
3,418 Selkirk,
3,321 Linlithgow,
2,938 Kinross,
2,592 Bute,
2,512 Nairn,
1,354 Elgin,
556 Caithness,
186
Orkney and Shetland,
cres.
signed by
DINBURGH,
omics, Crime,
ther subjects.

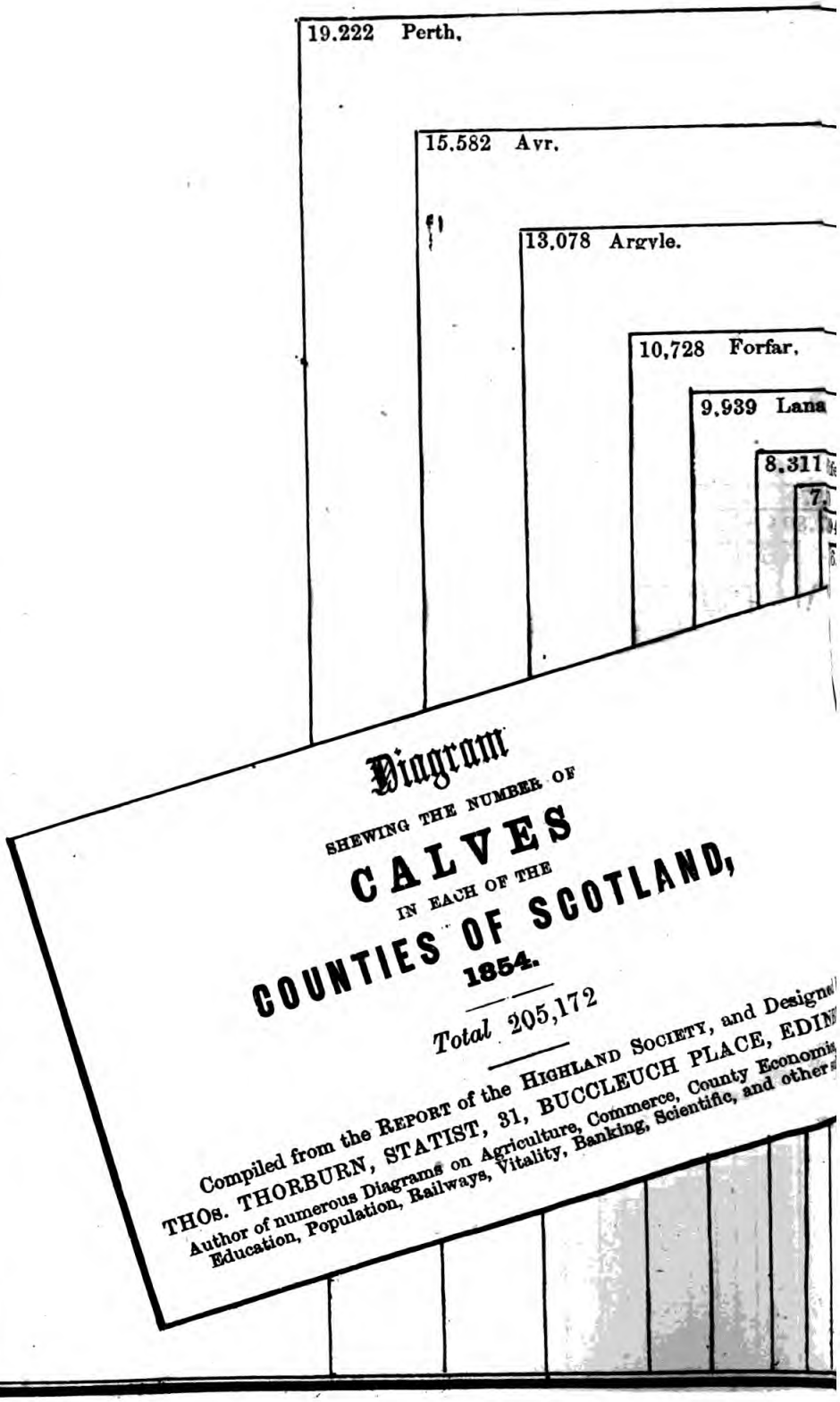
19.222 Perth.
15.582 Avr.
13,078 Argyle.
10,728 Forfar.
9,939 Lana
8,311
7
Diagram
SHEWING THE NUMBER OF
CALVES
IN EACH OF THE
COUNTIES OF SCOTLAND,
1854.
Total 205,172
Compiled from the REPORT of the HIGHLAND SOCIETY, and Designed
THOS. THORBURN, STATIST, 31, BUCCLEUCH PLACE, EDIN
Author of numerous Diagrams on Agriculture, Commerce, County Economic
Education, Population, Railways, Vitality, Banking, Scientific, and other

* The Returns of Occupants of less than 20 Acres in the Lowlands and 10 Acres in the Highlands, are not given in this Diagram.



ed by
NBURGH
ics, Crime,
r subjects.

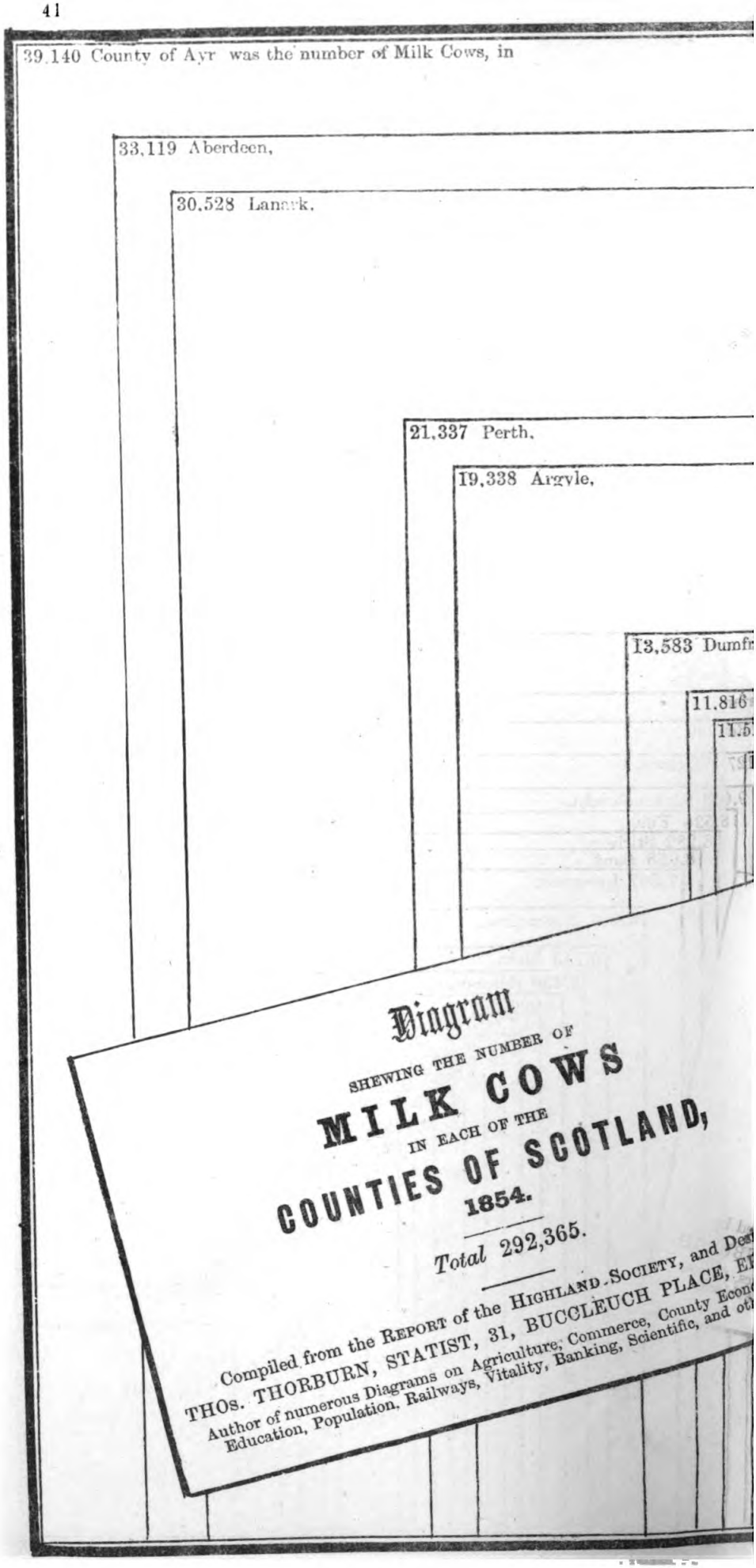
39,140 County of Ayr was the number of Milk Cows, in
33,119 Aberdeen,
30,528 Lanark,
21,337 Perth,
19,338 Argyle,
13,583 Dumfr
11,816
11,5
Diagram
SHEWING THE NUMBER OF
MILK COWS
IN EACH OF THE
COUNTIES OF SCOTLAND,
1854.
Total 292,365.
Compiled from the REPORT of the HIGHLAND SOCIETY, and Des
THOS. THORBURN, STATIST, 31, BUCCLEUCH PLACE, E
Author of numerous Diagrams on Agriculture, Commerce, County Econ
Education, Population, Railways, Vitality, Banking, Scientific, and oth

* * The Returns of Occupants of less than 20 Acres in the Lowlands and 10 Acres in the Highlands, are not given in this Diagram.

rfar,

Renfrew,

127 Wigtown,

9,028 Kirkcudbright,

8,596 Fife,

8,282 Stirling,

8,058 Banff,

7,867 Inverness,

6,616 Kincardine,

5,743 Elgin,

5,430 Edinburgh,

5,000 Caithness,

4,792 Dumbarton,

4,640 Ross and Cromarty,

4,406 Roxburgh,

3,832 Berwick,

3,489 Linlithgow,

2,805 Bute,

2,566 Peebles,

2,249 Orkney and Shetland,

2,130 Haddington,

1,779 Nairn,

1,501 Kinross,

1,299 Sutherland,

1,026 Clackmannan

737

Selkirk,

ed by
NBURGH
ics, Crime,
subjects.

68,878 County of Aberdeen, was the number of Cattle other than Milk Cows, in

37,453 Perth,

27,816 Argyle,

27,673 Ayr,

25,459 Forfar.

22,560 Dumf

22,371 F

21,079

18

Diagram

SHEWING THE NUMBER OF

CATTLE OTHER THAN MILK COW

IN EACH OF THE

COUNTIES OF SCOTLAND,

1854.

Total 438,334

Compiled from the REPORT of the HIGHLAND SOCIETY, and Design

THOS. THORBURN, STATIST, 31, BUCCLEUCH PLACE, EDIN

Author of numerous Diagrams on Agriculture, Commerce, County Economi

Education, Population, Railways, Vitality, Banking, Scientific, and other

The Returns of Occupants of less than 20 Acres in the Lowlands, and 10 Acres in the Highlands, are not given in this Diagram.

es.

irkcudbright,

88 Lanark,

,544 Wigtown,

16,582 Banff,

13,387 Stirling,

12,477 Kincardine,

10,295 Elgin,

9,416 Roxburgh,

9,365 Berwick,

8,460 Inverness

7,784 Edinburgh,

7,601 Renfrew.

7,578 Ross and Cromarty,

6,800 Caithness.

5,563 Linlithgow,

5,532 Dumbarton,

5,390 Haddington,

4,389 Kinross,

3,495 Nairn,

3,287 Orkney and Shetland,

3,137 Peebles,

2,983 Bute,

2,334 Clackmannan,

2,284 Sutherland,

922

Selkirk,

by
BURGH,
Crime,
ubjects.



Diagram

SHEWING THE NUMBER OF

HORSES

IN EACH OF THE

COUNTIES OF SCOTLAND,

1854.

Total 156,595.

Compiled from the REPORT of the HIGHLAND SOCIETY, and Designed by
THOS. THORBURN, STATIST, 31, BUCCLEUCH PLACE, EDINBU
Author of numerous Diagrams on Agriculture, Commerce, County Economics, Cr
Education, Population, Railways, Vitality, Banking, Scientific, and other subjec

turns of Occupants of less than 20 Acres in the Lowlands,
Acres in the Highlands, are not given in this Diagram.

anff,
Argyle,
Berwick,
29 Kirkcudbright,
302 Wigtown,
4,928 Roxburgh,
4,588 Stirling,
4,582 Edinburgh,
4,171 Haddington,
4,107 Elgin,
3,975 Ross and Cromarty,
3,835 Kincardine,
3,272 Caithness,
3,084 Renfrew,
3,038 Inverness,
2,223 Linlithgow,
1,813 Dumbarton,
1,760 Orkney and Shetland,
1,524 Kinross,
1,430 Nairn,
1,253 Peebles,
921 Clackmannan,
907 Sutherland,
899 Bute,

ned by
NBURGH,
ics, Crime,
subjects.

576

Selkirk,

454,979 County of Argyle, was the number of Ewes, Gimmers, and Hoggs, in

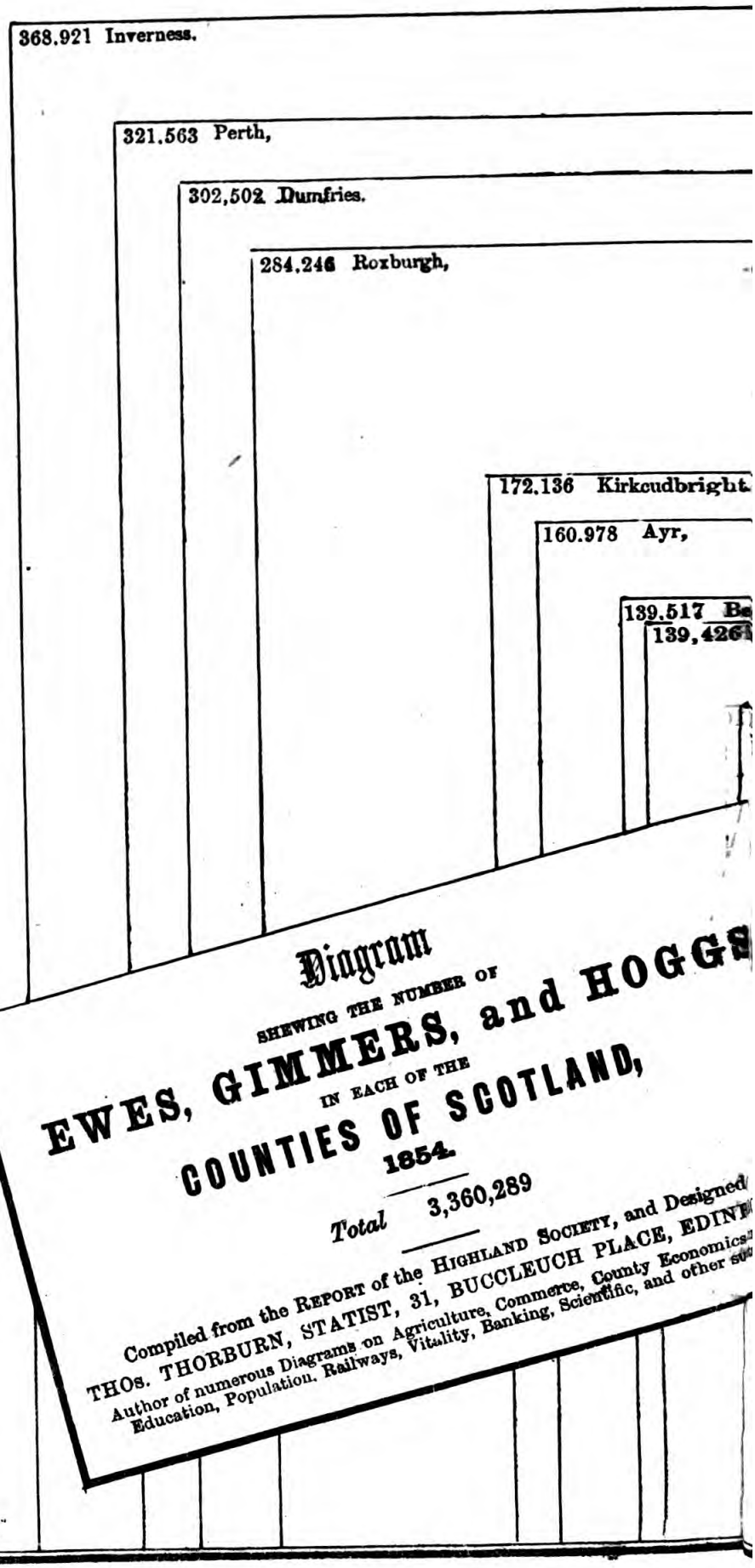

Diagram

SHEWING THE NUMBER OF

EWES, GIMMERS, and HOGGS

IN EACH OF THE

COUNTIES OF SCOTLAND,

1854.

Total 3,360,289

Compiled from the REPORT of the HIGHLAND SOCIETY, and Designed

THOS. THORBURN, STATIST, 31, BUCCLEUCH PLACE, EDINB

Author of numerous Diagrams on Agriculture, Commerce, County Economics

Education, Population, Railways, Vitality, Banking, Scientific, and other su

* * The Returns of Occupants of less than 20 Acres in the Lowlands, and 10 Acres in the Highlands, are not given in this Diagram.

Berwick,
Ross and Cromarty,

108,579 Lanark,
107,738 Peebles,
98,305 Selkirk,
96,121 Sutherland,
83,395 Edinburgh,
54,016 Wigtown
53,169 Forfar,
49,185 Aberdeen,
48,229 Stirling,
47,180 Caithness,
42,551 Haddington,
40,984 Elgin,
34,473 Dumbarton,
32,550 Fife,
21,723 Banff,
21,076 Bute,
14,957 Kincardine,
14,790 Renfrew,
11,174 Kinross,
10,968 Clackmannan
8,641 Orkney and Shetland,
8,050 Linlithgow.
7,937
Nairn,

by
URGH,
Crime,
bjects.

204,851 County of Argyle, was the number of Tups, Wethers, and Wethe

173,107 Inverness,

161,622 Perth,

* * * The

and 1

112,193 Ross and Cromarty,

71,685 Berwi

71,167 Ki

65,982

64,60

59

Diagram

SHEWING THE NUMBER OF

TUPS, WETHERS, & WETHER H

IN EACH OF THE

COUNTIES OF SCOTLAND,

1854.

Total 1,426,946

Compiled from the REPORT of the HIGHLAND SOCIETY, and De

THOs. THORBURN, STATIST, 31, BUCCLEUCH PLACE, E

Author of numerous Diagrams on Agriculture, Commerce, County Econo
Education, Population, Railways, Vitality, Banking, Scientific, and oth

er Hoggs, in

Returns of Occupants of less than 20 Acres in the Lowlands,
0 Acres in the Highlands, are not given in this Diagram.



OGGS

igned by
DINBURGH,
mics, Crime,
er subjects.

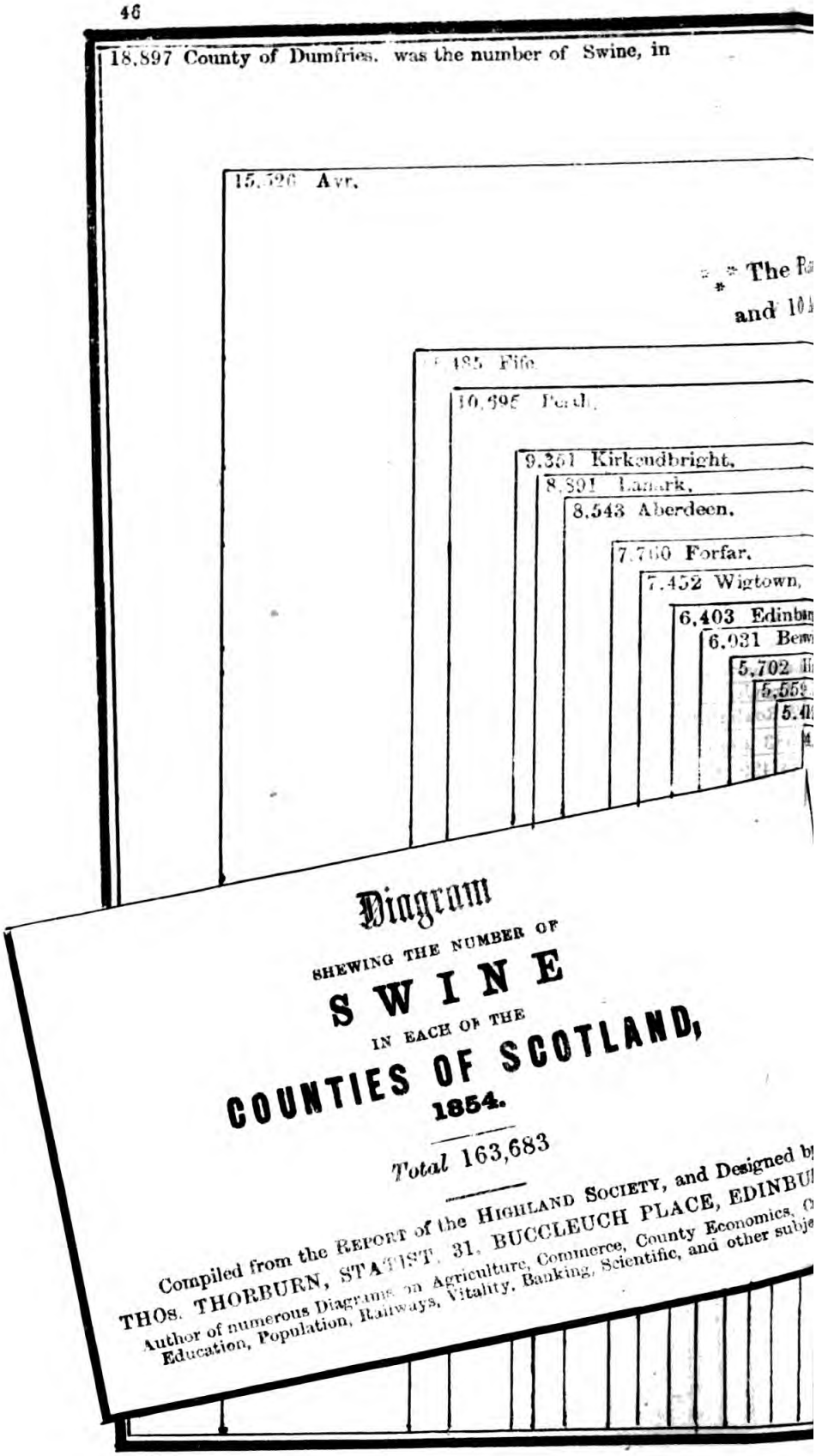
18,897 County of Dumfries. was the number of Swine, in
15,526 Ayr.
* * The Ra
and 10
185 Fife.
10,395 Perth.
9,351 Kirkcudbright.
8,891 Lanark.
8,543 Aberdeen.
7,760 Forfar.
7,452 Wigtown.
6,403 Edinbu
6,031 Berw
5,702
5,559
5,4
Diagram
SHEWING THE NUMBER OF
SWINE
IN EACH OF THE
COUNTIES OF SCOTLAND,
1854.
Total 163,683
Compiled from the REPORT of the HIGHLAND SOCIETY, and Designed by
THOS. THORBURN, STATIST, 31, BUCCLEUCH PLACE, EDINBU
Author of numerous Diagrams on Agriculture, Commerce, County Economics, C
Education, Population, Railways, Vitality, Banking, Scientific, and other subje

Returns of Occupants of less than 20 Acres in the Lowlands,
Acres in the Highlands, are not given in this Diagram.

rgh,
wick,
Haddington,
Argyle,
12 Roxburgh,
583 Ross and Cromarty,
4,429 Elgin,
3,359 Banff,
3,254 Stirling,
2,863 Kincardine,
2,481 Renfrew,
2093 Linlithgow,
1,980 Caithness,
1,529 Inverness,
1,319 Peebles,
1,295 Orkney and Shetland,
1,274 Dumbarton,
1,260 Nairn,
1,137 Kinross,
1,027 Clackmannan,
933 Bute,
538
Selkirk.

RGH,
rime,
cts.

Bound by
ALEXR BANKS Jr
79 North Bridge
EDINBURGH